

WILPINJONG COAL PROJECT CULTURAL HERITAGE CLEARANCE FORM

NUMBER 040 41

In accordance with the Aboriginal Cultural Heritage Management Plan, the known sites listed below and within the defined area shown on the attached map have been salvaged.

ALL SECTIONS OF THIS FORM **MUST BE FILLED IN**. (N/A to be used when applicable).
A MAP OF THE SALVAGED AREA **MUST BE INCLUDED AS ATTACHMENT 1**

Section 1: Archaeologist Details

Company:	Kayandel Archaeological Services	
Archaeologist:	Lance Syme	10/07/2013
	Name	Signature Date

Section 2: Salvage Details

Type of Cultural Heritage Salvage Completed:	<input type="checkbox"/> Scar Tree Removal (Go to Section 3)
	<input checked="" type="checkbox"/> Surface Salvage (Go to Section 4)
	<input type="checkbox"/> Sub-surface Salvage (Go to Section 4)

Section 3: Scar Tree Details

	Yes	No	Name	Signature	Date
Scar Tree Photographed	<input type="checkbox"/>	<input type="checkbox"/>			
Scar Tree Removed	<input type="checkbox"/>	<input type="checkbox"/>			
Scar Tree Labelled	<input type="checkbox"/>	<input type="checkbox"/>			
Stored In Keeping Place	<input type="checkbox"/>	<input type="checkbox"/>			
AHIMS Database Updated	<input type="checkbox"/>	<input type="checkbox"/>			
Removed Delineation	<input type="checkbox"/>	<input type="checkbox"/>			
Notes					

Section 4: Details of Sites Salvaged

WCP EIS Site Number	AHIMS Site Number	Projection	Zone	Easting	Northing

AHIMS Database Updated	<input type="checkbox"/> Yes	<input type="checkbox"/> No	Date:
Name:	Signature:		

Placement of Artefacts:	Location	Name	Signature	Date
<input type="checkbox"/> Archaeologist Company Site				
<input type="checkbox"/> Wilpinjong Keeping Place				
<input type="checkbox"/> Other				

Section 5: Details of Area Salvaged

Corner (e.g. NNE)	Projection	Zone	Easting	Northing
See Map				






Wilpinjong Coal Database Updated	<input type="checkbox"/> Yes	<input type="checkbox"/> No	Date:	
Name:			Signature:	

Section 6: Attending Aboriginal Representative(s) Details

We confirm that we participated in the survey undertaken on 10/7/2013 for the area described above and shown in Attachment 1.

Group:	Name: <u>Corron Wimmera</u>	Signature: <u>[Signature]</u>	Date: <u>10/07/2013</u>
Group:	Name: <u>Kelsey W-P</u>	Signature: <u>[Signature]</u>	Date:
Group:	Name:	Signature:	Date:
Group:	Name:	Signature:	Date:
Group:	Name:	Signature:	Date:
Group:	Name:	Signature:	Date:
Group:	Name:	Signature:	Date:
Group:	Name:	Signature:	Date:

Legend

-  Clearance July 10 2013
-  Bore Holes Requested for Clearance
-  WCP_AbSiteDb_Rev1_Dec2012
- Current Approval**
-  Original Pit Boundaries
-  MiningLease1573



Clearance Conducted July 2013

Clearance Conducted July 2013

0 50 100 200 300 400 Meters



- Legend**
- Clearance July 10 2013
 - Bore Holes Requested for Clearance
 - WCP_AbsltdB_Rev1_Dec2012
 - Current Approval
 - Original Pit Boundaries
 - Mining Lease 1573

